OVERSIZE

Gc
977.701
H39t
1722011

M. L.

REYNOLDS HISTORICAL
GENEALOGY COLLECTION

ALLEN COUNTY PUBLIC LIBRARY
3 1833 00856 0531

Digitized by the Internet Archive
in 2022

https://archive.org/details/combinationatlas00unse

COMBINATION ATLAS MAP OF HENRY COUNTY IOWA.

Compiled, Drawn, and Published From personal Examinations and Surveys, &c.

BY THOMPSON and EVERTS.

GENEVA, ILLINOIS.

1870

N. Friend Lith. No. 332, Walnut Street, Philad.a

1722011

INDEX.

MAPS, HISTORIES, STATISTICS, &c. &c.

	PAGE.
Frontispiece	1
Index	2
State Map	3 and 4
Henry County Map	5
" " History	6
Map of Scott Township, " with Historical and Satistical Matter."	7
" " Wayne " " " " "	9
" " Jefferson " " " " "	11
" " Trenton " " " " "	13
" " Marion " " " " "	15
" " Canaan " " " " "	17
" " New London " " " " "	19
" " Center " " " " "	21
" " Tippecanoe " " " " "	23
" " Salem " " " " "	25
" " Jackson " " " " "	27
" " Baltimore " " " " "	29
" " the City of Mount Pleasant with Business Directory	31 and 32
" " Salem, with Business Directory	33
" " New London, with Business Directory	33
" " Winfield, " " "	34
" " Hillsboro, " " "	34
" " Trenton, " " "	34
" " Lowell, " " "	34

REPRESENTATIVE VIEWS.

Residence of J. P. McCully, Scott Township	8
" " J. T. Davidson, " "	8
" " David Wallace, " "	8
" " John Lee, " "	8
" " Hon. H. R. Lyons, (Orchard Grove,) Scott Township	8
" " Sylvester Smith, " Point Comfort " Wayne Township	10
" " D. C. Smith, Wayne Township	10
" " J. L. Smith, " "	10
" " C. A. Smith, " "	10
" " Caleb Russell, " "	10
" " R. A. Young, (Mulberry Farm,) Wayne Township	10
" " J. J. Stansbury, Jefferson Township	12
" " John Price, (Shownee Creek Farm,) Jefferson Township	12
" " Jacob Moore, (Poplar Grove,) " "	14
" " E. C. Noble, (Williams Creek Farm,) Marion Township, Washington County, Iowa	14
Merrimac Mills of W. J. & J. S. Rodgers, Merrimac, Jefferson Co., Ia.	12
Henry County Institute of Science, " built by Geo. Miller,) Trenton	14
Residence of Geo. Miller, (Elm Grove,) Trenton Township	14

REPRESENTATIVE VIEWS.

	PAGE.
Residence of Francis McCray, (Forest Oak,) Trenton Township	14
" " Manly Vanorsdol, (Brandywine Farm,) Marion Tp	16
" " Miller Young, (Prarie Gem Farm,) Marion Township	16
" " R. A. Templeton, " "	16
" " W. P. Young, (Maple Grove,) " "	16
" " J. D. Smith, (Forest Oak,) " "	16
" " Wm. Spry, Marion Township	16
" " Wm. Litzenberg, Marion Township	24
" " Farlow Davis, (Cottage Home,) Canaan Township	8
" " Dr. J. H. Philpott, New London	20
" " M. Lyman, (Piety Hill,) New London	20
" " Wells Andrews, New London Township	20
" " A. S. Thomas, " "	30
" " Jonathan Doolittle, " "	30
New London Academy, New London	20
" Mills, Redfern, Shields & Co. Proprietors, New London	20
" House, J. Borden, Proprietor	20
Residence of Henry Ambler, Mount Pleasant	22
" " C. Pearson, M. D. "	22
" " Henry Avery, "	18
" " W. R. Cole, "	18
" " Col. Geo. B. Corkill, "	18
" " Reuben Eshelman, "	28
" " Daniel Campbell, Center Township	26
Union Block, E. L. Penn & H. Ambler, Proprietors, Mount Pleasant	18
Carriage and Wagon Factory, Howe, Coates & Co. Proprietors Mount Pleasant	18
Excelsior Mills, J. S. Wertz, Proprietor, Mount Pleasant	18
Eshelman's Block, Mount Pleasant	28
Holcomb & Andrew's Store, Mount Pleasant	28
Female Seminary, E. L. Belden, Proprietor, Mount Pleasant	28
Iowa Hospital for the Insane, Center Township	22
Residence of Wm. Davis, Tippecanoe Township	24
Oakland Mills, Armstrong & Clark, Proprietors, Oakland	24
Residence of H. W. Johnson, Salem	26
" " A. D. Woodworth, Salem	26
" and Business House of D. W. Henderson, Salem	26
" of H. L. Lamm, Salem Township	26
Whittier College, Salem	26
Residence of Joseph A. Edwards, Jackson Township	14
" " Joseph Brown, Baltimore Township	30
" Pottery and Tile Factory of Edward Melcher, Baltimore Tp.	30
" " " " Dennis Melcher, " "	28
Smithland Mills, Smith, Jackson & Smith, Proprietors, Lowell	30
Lowell Mills, Stephenson & Archibald, Proprietors, "	30

REFERENCE

Farm House	Proposed Rail Roads
School House	Stone Quarries
Church	Lime Kilns
Mills	Orchards
Black Smith Shop	Timber
Cemeteries	Swamp
Roads	Creeks
Rail Roads	Scale – 2 inches to the mile.

M I N N E S
M I S S
LYON
OSCEOLA
DICKINSON
EMMET
WINNEBAGO
KOSSUTH
HANCOCK
SIOUX
O'BRIEN
CLAY
PALO ALTO
PLYMOUTH
CHEROKEE
BUENA VISTA
POCAHONTAS
HUMBOLDT
WRIGHT
WEBSTER
HAMILTON
WOODBURY
IDA
SAC
CALHOUN
MONONA
CRAWFORD
CARROLL
GREENE
BOONE
HARRISON
SHELBY
AUDUBON
GUTHRIE
DALLAS
POLK
POTTAWATTAMIE
CASS
ADAIR
MADISON
WARREN
MILLS
MONTGOMERY
ADAIR
UNION
CLARKE
FREMONT
PAGE
TAYLOR
RINGGOLD
DECATUR
CENSUS 1869.
Adair, 2,312
Adams, 3,302
Allamakee, 16,766
Appanoose, 14,625
Audubon, 1,032
Benton, 19,420
Black Hawk, 18,961
Boone, 13,912
Bremer, 11,368
Buchanan, 14,913
Buena Vista, 942
Butler, 8,139
Calhoun, 944
Carroll, 1,450
Cass, 5,004
Cedar, 18,239
Cerro Gordo, 2,466
Cherokee, 3,513
Chickasaw, 7,311
Clarke, 8,027
Clay, 450
Clayton, 25,832
Clinton, 31,952
Crawford, 1,840
Dallas, 10,361
Davis, 14,921
Decatur, 10,391
Delaware, 15,557
Des Moines, 25,966
Dickinson, 562
Dubuque, 36,946
Emmet, 990
Fayette, 16,391
Floyd, 8,465
Franklin, 3,078
Fremont, 8,051
Green, 5,494
Grundy, 3,850
Guthrie, 5,319
Hamilton, 4,368
Hancock, 572
Harrison, 7,411
Hardin, 11,007
Henry, 20,971
Howard, 5,149
Humboldt, 1,810
Ida, 144
Iowa, 14,738
Jackson, 20,579
Jasper, 20,148
Jefferson, 16,772
Johnson, 23,948
Jones, 18,113
Keokuk, 17,230
Kossuth, 1,949
Lee, 34,127
Linn, 27,487
Louisa, 12,219
Lucas, 9,185
Lyon, Not Organized
Madison, 11,817
Mahaska, 20,076
Marion, 23,440
Marshall, 15,514
Mills, 6,935
Mitchell, 7,288
Monona, 2,079
Monroe, 11,990
Montgomery, 2,892
Muscatine, 24,336
O'Brien, 51
Osceola, Not Organized
Page, 7,843
Palo Alto, 836
Plymouth, 179
Pocahontas, 637
Polk, 26,406
Pottawattamie, 10,974
Poweshiek, 12,936
Ringgold, 5,029
Sac, 840
Scott, 37,616
Shelby, 1,744
Sioux, 29
Story, 9,347
Tama, 14,254
Taylor, 5,591
Union, 3,821
Van Buren, 16,839
Wapello 20,672
Warren, 15,816
Washington, 18,648
Wayne, 9,966
Webster, 7,812
Winnebago, 21,047
Worth, 2,135
Wright, 1,765
Winneshiek, 16,972
Woodbury, 3,777

Sectional Map of
IOWA,
Showing Civil & Congressional Townships, All Towns, Post Offices, Rail Roads, Streams &c.
Compiled from State and County Records, Personal Examinations, Surveys and Authentic State and County Maps,
by D. W. ENSIGN.
Published by
THOMPSON AND EVERTS,
Geneva, Ill.
1870
References.
Rail Roads Completed.
Constructing
Proposed
Towns & Post Offices
Congressional Tp. Corners where not Coinciding with Civil Names of County Seats.
MITCHELL
HOWARD
WINNESHIEK
ALLAMAKEE
CHICKASAW
FAYETTE
CLAYTON
BREMER
BUTLER
BUCHANAN
DELAWARE
DUBUQUE
BLACK HAWK
GRUNDY
JACKSON
JONES
LINN
TAMA
BENTON
MARSHALL
CLINTON
CEDAR
IOWA
JOHNSON
SCOTT
JASPER
POWSHEIK
MUSCATINE
MARION
MAHASKA
KEOKUK
WASHINGTON
LOUISA
MONROE
JEFFERSON
WAPELLO
HENRY
DESMOINES
VAN BUREN
APPANOOSE
DAVIS
LEE
Mt PLEASANT
Scale 13 Miles to the Inch.

Map of HENRY COUNTY Iowa.

HISTORY OF HENRY COUNTY, IOWA.

The territory of which Henry County formed a part, belonged to what is known as "The Black Hawk Purchase." This was a strip of country 40 to 50 miles wide west of the Mississippi, extending from Des Moines River to the northern border of the State.

After two unsuccessful battles by Black Hawk and his band of 700 warriors against the volunteers on the western frontiers and Government Troops in 1832, Black Hawk ceded this Tract to the United States, to which he was to give posession in June, the following year; prior to this time, some two or three hundred squatters came on to the "Purchase" and made claims, these the Government Troops drove off, and destroyed their shanties. In 1834 this purchase was attached to the Territory of Michigan for government purposes, and the same year the Legislative Council of Michigan, organized the "Purchase" into two Counties, Dubuque on the north, and Des Moines south of Rock Island. On the admission of Michigan as a State in 1836, this, under the name of "Iowa District" became a part of Wisconsin Territory, of which the first Capital was Belmont, in the S. W. corner of the present State of Wisconsin. The first Legislature of the Territory, of which Henry Dodge was Governor, divided the County of Des Moines into Lee, Van Buren, Des Moins, Henry, Louisa and Muscatine, before the Government Survey was made.

During the administration of Gov. Lucas, these Counties were remodeled and the Township and County lines made to conform to the Government Survey. In doing this Mount Pleasant, fearing the loss of the County Seat by taking in Range 8 on the west side of the County, which was about the western limit of the Black Hawk Purchase, asked to have that range of Township split in the middle, taking into the the County the eastern half; this proposition passed the Legislature and was vetoed by Governor Lucas, so to preserve Mount Pleasant's centrality the County was organized four Townships long and three wide, giving it an area of 432 square miles, the least quantity admissible by our State Constitution in organizing a County.

The Court House now standing in the Public Square, believed to be the oldest one in the State, (not very creditable to so enterprising and wealthy a County,) was erected by the voluntary donations of the citizens of Mount Pleasant in 1838. This made the permanent location of the County Seat here a fixed fact. The second session of the Legislature of the Territory was held at Burlington, (then Flint Hills,) this was the Capital of Iowa Territory from its organization in 1838, till the capital was located at Iowa City, in 1841; on changing the Seat of Government from Burlington, a proposition in the Legislature to locate it at Mount Pleasant passed the lower house and lacked but one vote in Council of becoming a law.

This County is situated in the south-eastern part of the State; its southern boundary is but 18 miles from the Missouri line, and its eastern, the same distance from the Mississippi and Illinois. It is bounded on the north by Washington and Louisa Counties, on the east by Louisa and Des Moines, on the south by Lee and on the west by Van Buren and Jefferson.

TOWNSHIPS.

It is 18 miles in width east and west, and 24 in length, and it contains 12 Government Townships, which are organized separately into Civil Townships, under the following names, to wit:

Baltimore, Canaan, Center, Jackson, Jefferson, Marion, New London, Salem, Scott, Tippecanoe, Trenton and Wayne.

SKUNK RIVER

Is a stream of pure water averaging about 100 yards in width. It enters the County a little south of the north-west corner and running in a south-easterly direction leaves it a little west of the south-east corner, and its course passes through six Townships, to wit: Jefferson, Trenton, Tippecanoe, Center, Jackson and Baltimore. This stream affords the most ample water power, sufficient to drive all the necessary machinery that may be demanded by the surrounding country for all time to come. Suitable mill sites occur on it at frequent points, four of which have already been improved, and have extensive saw and grist mills in successful operation, while others are in course of erection. The Skunk, with its tributaries, Crooked Creek crossing the north part of the County, and Big Creek coming in from the north-east, and the Big and Little Cedars entering it from the south-west, with many other smaller streams, renders Henry one of the best watered counties in southern Iowa.

TIMBER.

Upon all these streams there are large bodies of timber of an excellent quality, consisting of white, black and red oak, walnut, hickory, maple, etc. The Government Surveys indicate the timber and prairie as nearly equally divided soil in this County.

The County has no *swamp* lands; its prairies are high and rolling with a soil of black loam from 12 to 24 inches in thickness, with a sufficient mixture of sand to make it of easy tillage. Its fertility is believed to be unsurpassed; grain of all varieties, grasses, roots and vegetables of all kinds grow here with a luxuriance, and are produced in such a profusion as to literally astonish the agriculturalist from Eastern States.

FRUITS.

It is confidently believed that Henry has outstripped all her sister counties in the culture of fruits. At an early day, extensive nurseries of selected fruit trees, were started by enterprising citizens in different locatalites, hence there is scarcely a farm in the County on which there is not a flourishing healthy orchard of choice fruit, especially on the Salem prairie. No County in the State produces better or more fruit than Henry.

COAL

Of a fair quality has been found cropping out in several localities; one bank on Cedar Creek, in Salem Township, has been worked extensively, and being pretty free from sulphur, is extensively sought for smithing purposes.

BUILDING ROCK

The Keokuk limestone and concretionary bed afford an abundant supply of good building stone, which may be procured in the bluffs of the Skunk River, on Big Creek north and west of Mount Pleasant, and on Cedar and Crooked Creeks and several smaller tributaries of Skunk River The Keokuk Limestone is more argillaceous here than at the places further south, and some of the layers are traversed by seams of argillaceous matter which cause the rock to split where exposed to the action of the frost. Good stone for building is also plenty in various other parts, especially along Big Creek, Bush Creek and the two Cedars.

QUICKLIME.

The Concretionary Limestone is the only deposit in the County from which a supply of Lime can be obtained. the Keokuk being too argillaceous to be used for that purpose. As this bed is accessible on almosl every stream in the County it will afford an inexhaustible supply of material for the manufacture of Lime.

IRON ORE.

Nodules of Iron Ore occur very generally in connection with the lower Coal seams, and are also common in the drift, derived probably from the same source. At Millspaugh Mill, on Skunk River, about one mile north of Rome, a bed of Ore occurs in the Coal measures as seen in the Section at that place. The bed at its outcrop is only two or three feet thick, but seems to thicken in a wedge-shaped form as it penetrates the hill.

POTTER'S CLAY.

Good Potter's Clay occurs at (I. T. Gibson & Co's) Mill on Cedar Creek, six miles N. W. of Salem, and also on S. E. corner of Baltimore Township, where Pottery and Tile Factories have been erected and large quantities of these goods manufactured, and at several other places in the County where outliers of Coal are found.

As an agricultural region, Henry County may be ranked among the very best in the State; having an abundant supply of timber, while the prairie lands are generally rolling and all susceptible of a high state of cultivation. Building Stone is abundant in nearly all parts of the County, costing only the labor necessary to quarry and remove it to the place where it is wanted. An abundant supply of water may be procured at places remote from the main water courses, by sinking wells at the depth of from twenty to forty feet. The Burlington and Missouri River Railroad, now completed, affords facilities of transportation such as are enjoyed by but few Counties in the State. To the emigrant seeking a home in the West, especially the practical agricultruist, Henry County offers inducements hardly excelled by any other portion of the State.

THE FIRST ELECTION

For County Officers ever held in this County, took place on the 13th day of January, 1837, at which Robert Calk, Samuel Brazelton and George J. Sharp were elected County Commissioners; Dayton C. Roberts, County Treasurer and John Riddle, Coroner; N. M. Scott, H. M. Snyder, Richard Childers, Levi Smith and William Stout were elected Constables; Sheriffs and Justices of the Peace were appointed by the Governor; William D. Brown was the first Sheriff, and Samuel Nelson, George Moffett and Abraham C Dover were among the first Justices of the Peace.

The first District Court in the County was held in a rickety log cabin, on the west side of the Public Square, in Mount Pleasant, April 14th, 1837, the Hon. David Irwin of Wisconsin, presiding, the Hon. W. W. Chapman, acting as United States District Attorney, and Dr. Jesse D. Payne acting as Clerk. A Grand Jury was duly empannelled, compossed of the following persons: Claybourne Jones, Sen., Samuel Heaton, Marshall Saunders, C. W. Hughes, D. C. Roberts, Wm. M. Morrow, James McCoy, K. T. Maulding, Benjamin F. Hutton, Jacob Burge, Moses Shirley, W. J. Sowell, Thomas Clarke, Wm. King, David Minter, James Willingford, Sen., G. W. Lewis, Henry Snider, Sen., Berry Jones, Little Hughes, John H Randolph, Presley Saunders and Warren L. Jenkins—John H. Randolph acting as Foreman.

The Government Census of 1850, gives this County 8,707 inhabitants, 12 of whom are colored. In 1860 the same authority fixes its population at 18,760. The census taken by the Assessors in the spring of 1869, shows a population in the County of 20,638 divided among the Cities and Townships, as follows, to wit: Baltimore, 1,006; Canaan, 642; Center, 2,015; Jackson, 1,170; Jefferson, 1,556; Marion, 1,347; New London, 1,255; Salem, 1,429; Scott, 1,022; Tippecanoe, 1,618; Trenton, 1,484; Wayne, 1,165; Mount Pleasant, 4,183; New London, 463; Salem City, 510.

The Burlington and Missouri River Railroad, passes through the center of the County east and west. The Iowa Northern Central and Keokuk, Mount Pleasant and Minnesota, traversing the County north and south, crossing the Burlington and M. R. R. R. at Mount Pleasant, has a prospect of early completion, much of the grading being done in this and also in Washington and Johnson Counties.

The first white settler on the territory now embraced in Henry County (then constituting part of Des Moins) was one James Dawson, who in the spring of 1834, squatted on a claim one and a half miles west of Mount Pleasant; the land afterwards became the Caulk Farm, and is now owned by Hugh B. Swan, Esq. Camp Harlan, the rendezvous of the Fourth Iowa Cavalry, was located on this farm.

Presley Saunders, the first settler in Mount Pleasant, moved there in February, A. D. 1835. Other families soon moved in, and in the summer of 1836 the town was platted by Presley Saunders, after a survey by Dr J. D. Payne and record thereof made February 3d, 1837. During the year 1835 a Mr. Pullam was found dead on the branch near the present site of Mount Pleasant; his rifle lay by his side, he had taken his own life, either by accident or otherwise. His was the first death; and the first burial in the now City Cemetery.

Mary Saunders, now Mrs. Mary McCoy, daughter of Presley Saunders was born in the year 1835, and was the first white child born in the County. The following may be named as among the oldest settlers: James Dawson, Presley Saunders, A. C. Dover, John Willford, Aaron Street, Peter Boyer, Jesse Hancock, Rev. Wm. M. Morrow Rev. Samuel Hutton and J. P. A. Box. These ministers were of the Baptist denomination.

The first Post Office was established at Mount Pleasant, and A. Saunders, (late Governor of Nebraska Territory,) was appointed Postmaster. The following are the Post Offices of the County at the present time, to wit: Mount Pleasant, Salem, New London, Trenton, Marshall, Lowell, Rome, Winfield, Wayne, Boylestown, Cotton Grove, East Grove, Oakland Mills, Hillsboro and Winona.

MOUNT PLEASANT.

The Town of Mount Pleasant was first incorporated by Act of the Iowa Territorial Legislature, approved January 25th, 1842. The Town Charter provided for a City Government, consisting of a President, four Councilmen and a Recorder, to hold their offices for one year. Under this, as far as we can learn, S. B. Parker, Esq., familiarly called Judge Parker, was elected the first President, and Col. Randolph and Mr. Hubbard were of the Council. At subsequent election Col. Randolph was called to the Presidency. The Town, at this date was small and it was found rather tedious to keep up the dignity of the Municipal Government, though we are assured that an infinite amount of the first talent was expended in the composition of ordinances, and finally by general consent, the thing was allowed to collapse. The State was admitted into the Union in 1846, and after this, by Act approved February 5th, 1851, the "Town of Mt. Pleasant" was again incorporated. This time the executive authority was vested in a Mayor, the other officers remaining as before. At the election thereupon held in April of that year, Col. Wm. Thompson was chosen Mayor, Messrs. Harpin Riggs, Titus V. Taft, John S. Green and Alvin Saunders, Councilmen, and Henry H. McMillan Recorder. In the spring of 1857, by virtue of the Act of July 15th, 1856, it became a City with enlarged corporate powers and privileges. At the present time it ranks as a City of the second class under the General Incorporation Act. Its location is a little south of the geographical center of the County, on a high prairie, hence its name. Big Creek, a clear, beautiful stream, surrounds the City in the shape of a horse shoe one and a half miles distant north, west and south. Both timber and stone of an excellent quality are found every where on this stream, hence no city in the State could be more conveniently and advantageously situated as to these indispensible articles to growth and general prosperity. The B. and M. R. R. R. runs through this City, the Depot being from a quarter to half a mile from the Public Square. This Road gives direct communication with the East by way of Burlington, Chicago, &c. The nearest river trading point is Burlington, 28 miles distant.

CHURCHES.

Mount Pleasant contains three M. E. Churches, one Old School Presbyterian, one Congregational, one Baptist, one Colored Baptist, one Universalist, one Christian, one Episcopalian, one United Presbyterian, one German Presbyterian and one Roman Catholic. All the foregoing have comfortable and commodious houses of worship. Those of the Asbury M. E., O. S. Presbyterian and the new Baptist are among the finest in the State. There is one Public Library containing several hundred volumes.

Henry R. A. Chapter, No. 8, meets Thursday on or before each full moon. Mount Pleasant A. F. & A. M. meets Friday on or before each full moon. Henry Lodge, I. O. O. F. No. 10, meets each Monday Evening. Mystic Lodge, No. 55, I. O. O. F. meets each Tuesday Evening. Iddustry Encampment, No. 18, meets first and third Thursday Evenings of each month. Center Lodge, No. 47, I. O. G. T. meets every Saturday evening. The "Mount Pleasant Journal" is published every Friday and the "Henry County Press" every Wednesday, are ably conducted and well patronized papers.

IOWA STATE HOSPITAL FOR THE INSANE.

The State Institution known as the "*Iowa Hospital for the Insane,*" is located one and a quarter miles from the Public Square, a little south of east. The State has already expended about $400,000 on this humane institution. It has been pronounced by competent judges among the very best institutions of the kind in the United States. The tract of land purchased by the State for the Hospital, contains 310 acres in a square form; the site of the building is nearly central of the tract and a more beautiful site could not well be found, it is built of cut limestone from the Mount Pleasant quarries. An artisian well was sunk to the depth of 1100 feet, costing with all the apparatus $3,955; an ample supply of water rose to within 35 feet of the surface and was then pumped by steam into the various points needed; but as the water is strongly impregnated with mineral it has been abandoned and a supply of water obtained by use of extensive cisterns, and a reservoir supplied by an adjacent stream. At the present date there are 410 patients in the Asylum, filling it to its full capacity. Its officers are Mark Ranney, Medical Superintendent; Dr. Bassett, First Assistant, Dr. Dudley, Second Assistant, and Mrs. Martha Ranney, Matron. With these enlightened, competent and accommodating officers, the management of the Institution has justified the highest expectation of its friends. Whoever visits Mount Pleasant should not fail to examine the Iowa Hospital for the Insane. Visitors acquainted with institutions of this kind, say that it is kept with unusual order and neatness. The present Trustees are Maturin L. Fisher, Clayton Co. Pres., Luke Palmer, Des Moines Co. Pres. pro tem., B. Crabb, Washington Co., Geo. Acheson, Jefferson Co., M. T. Williams, Mahaska Co., A. W. McCluer and M. L. Edwards, Secretary, Henry Co.

EDUCATIONAL.

There is no one thing connected with the City of Mount Pleasant of which her citizens are so proud as that of her educational interests, having already, in consequence of her superior advantages in this respect, secured the appellation of the "Athens" of Iowa. At the head of her Institutions of Learning, stands the *Iowa Wesleyan University.* This Institution is under the control and patronage of the Iowa Conference of the M. E. Church. It is the oldest chartered Institution of Learning in the State. It is located one-half mile north of the Public Square and within the corporate limits of the City. A tract of 20 acres for this College was secured at an early day, lying in a square form, ten acres of which are enclosed and ornamented, in center of which stands the College buildings. The size of the main edifice is 100 by 55 feet, three stories high with ample recitation, lecture and chapel rooms.

History.—This Institution was originally chartered by the Territorial Legislature of Iowa by the name of "Mt. Pleasant Collegiate institute." In 1849 it was tendered with a beautiful plat of 20 acres of land and a two-story brick building, thirty by sixty feet, to the Iowa Annual Conference of the M. E. Church; it was received and adopted in 1850 as their "Conference University" and for its support and maintenance as such, they pledged their "paternal patronage." The Legislature of the State at its session of 1854-5, amended its charter in accordance with a petition of the Iowa Annual Conference, changing its name "Iowa Wesleyan University" and clearly defining its powers as a University. The Charter was accepted according to one of its expressed conditions, by the unanimous vote of the Iowa Conference, in September 1855, from which time the legal existence of the Institution, as a University dates. This Institution is in a very prosperous condition. Since the recent resignation of Dr. Holmes, Senator Harlan has been elected President of the University.

HOWE'S SCHOOL.

Professor Howe's High School and Female Seminary is well and favorably known throughout southern Iowa. For years past this Institution has seldom numbered less than 100 students.

FEMALE SEMINARY.

Prof. E. L. Belding's Mt. Pleasant Female Seminary, is understood to be mainly in the interests of the Old School Presbyterian Church. It is in the Corporation, one mile east of the Public Square, on the main road to Burlington, and at the northern terminus of the Asylum Avenue. Rev. Mr. Belding has procured a very commodious building for this Institution and has a good school which is growing in interest daily The Seminary has 70 students with ample accommodations for more.

PUBLIC SCHOOL.

The City of Mt. Pleasant, as an independent district has erected two brick edifices, one costing $23,000, the other near $10,000. The school in the former is divided into five departments at the head of which is Prof. B. L. Cozier, in the latter building, into four, at the head of which is Miss R. A. Van Tress. The departments number from the lowest grade upward. There is an attendance in the Public Schools of about 1,000 pupils. In No. 5, the highest English branches, mathematics and languages are taught. The Mt. Pleasant Public Schools have the reputation of being among the finest in the West.

SALEM

Is situated in the south-western part of the County, ten miles from Mt. Pleasant, and twenty four miles from Ft. Madison on the road to Fairfield. It contains three Churches, Congregational, Methodist and Friend. It is also the seat of Whittier College; also Salem Lodge, No. 17, A. F. & A. M.; Salem Lodge, No. 48, I. O. O. F.; Salem Lodge, No. 211, I. O. G. T. The Township is well watered and has an abundance of the best timber and bituminous coal. It is well adapted to raising fruits of all kinds. Potter's Clay is found in considerable quantities.

NEW LONDON

Is situated in the eastern part of County on the Burlington and Missouri River R. R. It has four Churches, Baptist, Methodist, Protestant Methodist and Christian; also one Academy and one Lodge each of Masons, Odd Fellows and Good Templars.

TRENTON

Is in the north-western portion of the County on the stage road to Washington, eight miles from Mt. Pleasant. It has two Presbyterian Churches; and four miles west on Skunk River is a large flouring mill, and saw mill and woolen factory. The Township is well supplied with timber of the best quality.

LOWELL

Is on the north side of Skunk River, twelve miles south-east of Mt. Pleasant, on section 28, Township 70, range 5 west. It has three Churches, Cumberland Presbyterian, O. S. Presbyterian and Methodist. A Lodge each of Odd Fellows and Good Templars. Baltimore Township is about two-thirds timber and contains two flouring mills and five saw mills.

WINFIELD

Is in the north-east part of the County, fifteen miles from Mt. Pleasant. It contains three Churches, Methodist and Presbyterian.

HILLSBORO

Is in the south-west corner of the County and contains two Churches.

MARSHALL

Is a post village, fourteen miles north-west of Mount Pleasant, in Jefferson Township, which is one of the best farming towns in the State. The timber and the prairie are about evenly divided. Plenty of coal, lime and sandstone is found. Skunk River passes through the western part.

ROME

Is a village of Tippecanoe Township and a Station on the Burlington and Missouri River R. R. west of Mount Pleasant.

COTTON GROVE

Is a Post Office in Canaan Township.

MAP OF SCOTT TOWNSHIP

73. NORTH RANGE 5 WEST.

PRINCIPAL PRODUCTS & HOW STOCKED.

Bushels Wheat	28,831
Bushels Corn	206,480
Bushels Oats	28,207
Tons Hay	2,398
No. Horned Cattle	1,342
No. Horses	832
No. Sheep	3,564
No. Hogs	2,272
No. Dogs	168
No. of Acres in Cultivation	10,447
Value of Produce Raised in 1868	$71,248
Total Population	1,165

HISTORICAL AND STATISTICAL.

SCOTT TOWNSHIP.—Mr. P. Hockreiter, was the first settler in this Township; he coming in 1836, and settled on section 9 where he still resides, his companions here for a time were the Indians, they always being on the most friendly terms. Black Hawk, and Waupello, two noted chiefs being frequently at his cabin, a time afterwards came John Mailey, Alfred Gray, Joseph McCulley, Benjamin Shockley, James Richie, Adam Richie, Daniel Wilson, Thomas Alexander, John Shockley, E. Shockley, Wm. Cromwell, David Wallace, and John Lee. The Township is well watered, and there is considerable timber on Crooked Creek, in the north-western part of the Township. The farming lands are good and are well occupied by a good and thrifty class of farmers.

Representative Views.

	No. Acres
Residence of J. P. McCully	256
" " J. T. Davidson	360
" " John Lee	160
Orchard Grove, Residence of Hon. H. R. Lyons	320
Residence of David Wallace	160

Residence of J. T. Davidson
Sec 23 Scott Tp. Henry Co. Iowa

Residence of J. P. McCully, Scott Tp., Henry Co. Iowa
Breeder of Pure Short Horned Cattle Poland & China Hogs.
Owner of Bull "Captain" Dead by Geo. Murray, Racine, Wis Sired & Grand Sired by Thorn & Thorndale N.Y. Damed & Grandamed by R. A. Alexander, Ky.

Residence of David Wallace,
Sec. 14 Scott Tp Henry Co. Iowa

Residence of John Lee.
Sec 15 Scott Tp. Henry Co. Iowa

ORCHARD GROVE, Residence of Hon. H. R. Lyons.
Sec. 29 Scott Tp. Henry Co. Iowa

COTTAGE HOME, Residence of Farlow Daviss.
Sec 31 Canaan Tp. Henry Co. Iowa.

MAP OF WAYNE TOWNSHIP

TOWN 73 NORTH RANGE 6 WEST.

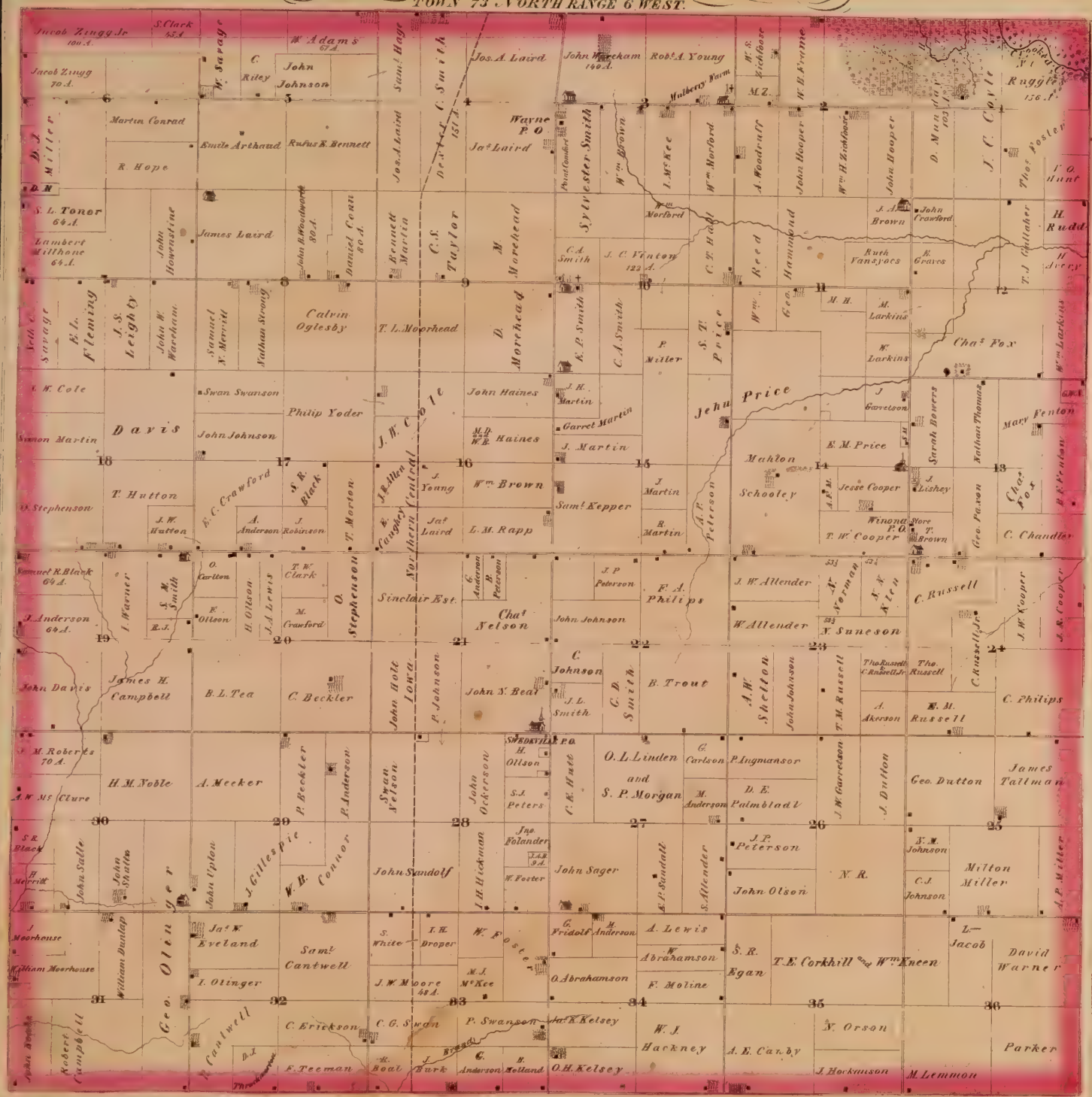

PRINCIPAL PRODUCTS & HOW STOCKED.

Bushels Wheat	18,647
Bushels Corn	242,768
Bushels Oats	25,652
Tons Hay	2,286
No. Horned Cattle	1,568
No. Horses	820
No Sheep	6,143
No. Hogs	2,884
No. Dogs	176
Value of Produce Raised in 1868	$148,766
Total Population	1,165

HISTORICAL AND STATISTICAL.

WAYNE TOWNSHIP is almost entirely prairie and was not settled quite so soon as some of the other Townships, but amongst the first that came there to settle were B. Zichfoos, W. H. and W. S. Zichfoos, Sylvester Smith, J. Warcham, J. Woodworth, Wm Morford, S. Larkins, W. Crill, and P. Young, there were many others that came and settled on the prairie. There is now quite a number of Swedish families, in this Township, and they have erected a Swedish church. The land is now nearly all under fence and cultivation, and is as productive as any in the county.

Representative Views.

	No. Acres
Point Comfort, Residence of Sylvester Smith	160
Mulberry Farm, Residence of R. A. Young	160
Residence of D. C. Smith	160
" " J. L. Smith	50
" " C. A. Smith	120
" " Caleb Russell	120

Residence of D. C. Smith,
Sec. 4 Wayne Tp. Henry Co. Iowa.

POINT-COMFORT, Residence of Sylvester Smith.
Sec. 3 Wayne Tp. Henry Co. Iowa.

Residence of J. L. Smith,
Sec. 22 Wayne Tp. Henry Co. Iowa.

Farm Residence of C. A. Smith,
Sec. 10 Wayne Tp. Henry Co. Iowa.

MULBERRY, Farm Residence of R. A. Young,
Sec. 3 Wayne Tp. Henry Co. Iowa.

Residence of Caleb Russell.
Sec. 24 Wayne Tp. Henry Co. Iowa

MAP OF JEFFERSON TOWNSHIP

TOWN 13 NORTH. RANGE 1 WEST.

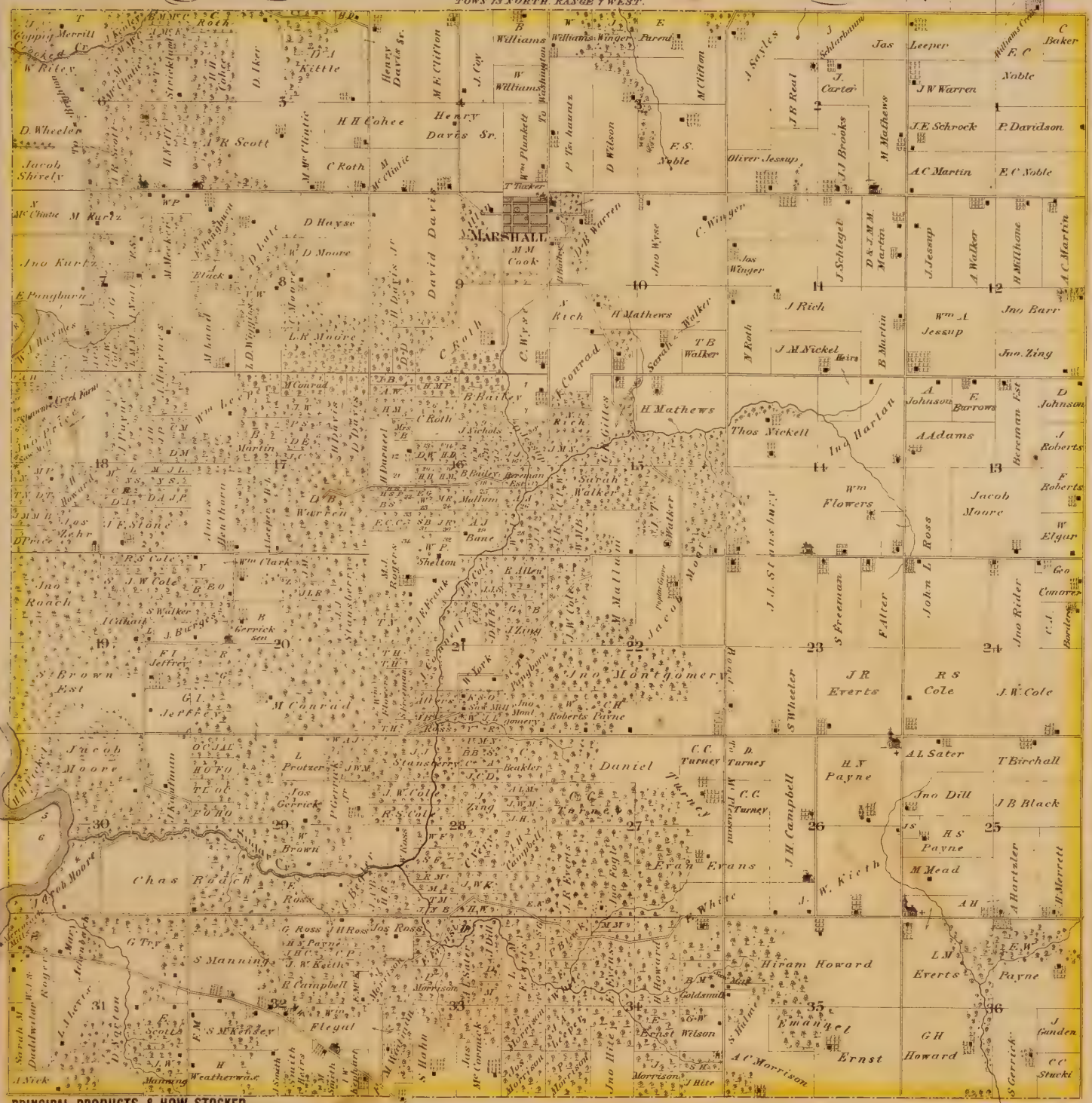

PRINCIPAL PRODUCTS & HOW STOCKED.

Bushels Wheat	30,919
Bushels Corn	185,057
Bushels Oats	22,700
Tons Hay	2,055
No. Horned Cattle	2,030
No Horses	874
No. Sheep	3,211
No. Hogs	3,076
No. Dogs	192
No. Acres in Cultivation	11,957
No. of Dwellings	278
Total Population	1,556
Value of Produce 1869	$118,357

HISTORICAL AND STATISTICAL.

JEFFERSON TOWNSHIP is a fine body of land laying in the north-west corner of the County, and amongst its first settlers were found Hiram Howard, Henry Payne Roberts, R. M. Pickle, T. Masher, Harrison Mathew, Daniel Turney, and many others Mr. Roberts, and R. M. Pickle, laid out the village of Marshall on the eastern boundries of Skunk River timber, in 1852, and it is now a smart little village, several good stores, a steam Grist Mill, a Machine Shop, &c. Are among the things of public interest there. It is a fine Township of land, and has an abundance of timber for its own use.

Representative Views.

	No. Acres
Poplar Grove, Residence of Jacob Moore	230
Williams' Creek Farm, Residence of E. C. Noble	400
Shawnee Creek Farm, Residence of John Price	160
Residence of J. J. Stansbury	320
Merrimac Mills (W. J. and J. S. Rogers, Proprietors)	

SHAWNEE CREEK FARM
Residence of John Price.
Sec. 18, Jefferson Tp Henry Co. Iowa

Residence of J.J. Stansbury
Sec. 14 Jefferson Tp Henry Co Iowa.

W J & J.S RODGERS, MANUFACTURERS OF AND DEALERS IN LUMBER, GRAIN, FEED, GROCERIES, PROVISIONS BOOTS, SHOES &C. MERRIMAC, JEFFERSON CO. IOWA
Good Ferry connected with Mills.

MAP OF TRENTON TOWNSHIP

TOWN 72 RANGE 7 WEST

PRINCIPAL PRODUCTS & HOW STOCKED.

Bushels Wheat	24,596
Bushels Corn	109,435
Bushels Oats	15,426
Tons Hay	1,462
No. Horned Cattle	1,437
No. Horses	750
No. Sheep	2,642
No. Hogs	2,360
No. Dogs	199
Total Population	1,434

HISTORICAL AND STATISTICAL.

Trenton Township has the following names amongst those of its early pioneers, James C. Green, James McPheron, J. H. McPheron, D Masher, George Miller, Joseph Jacob, and Perny Morrison, J. Allender, and family, B. B. Allender, Absolem Leiper, and many others. This being one of the Townships that has plenty of timber, and plenty of water, it was early sought after by the actual settler, and the Township now shows many good farms well improved; good orchards, filled with good thrifty old trees, many of them thirty years old.

The village of Trenton is situated near the north-east corner, and is on the stage rout from Mount Pleasant to Washington, giving it good mail facilities.

Representative View.

	No. Acres
Elm Grove, Residence George Miller	260
Forrest Oak, Residence Francis McCray	120
Henry Co. Institute of Science (built by Geo. Miller, A. D. 1869.)	

Trenton.

ELM GROVE, Residence of Geo. Miller,
Trenton, Henry Co. Iowa.

HENRY CO. INSTITUTE OF SCIENCE,
Built by Geo. Miller, A.D. 1869.—Trenton, Henry County, Iowa.

Sec. 8 Trenton Tp. FORREST OAK, Res. of Francis Mc Cray, *Henry Co. Iowa.*

Res. of Joseph A. Edwards, *Sec. 20 Jackson Tp. Henry Co. Iowa.*

WILLIAMS CREEK FARM, Residence of E. C. Noble.
Sec. 36 Marion Tp. Washington Co. Iowa

POPLAR GROVE, Res. of Jacob Moore,
Sec. 22 Jefferson Tp. Henry Co. Iowa

MAP OF MARION TOWNSHIP

72 NORTH RANGE, 6 WEST.

PRINCIPAL PRODUCTS & HOW STOCKED.

Bushels Wheat	30,087
Bushels Corn	264,990
Bushels Oats	33,139
Tons Hay	3,123
No. Horned Cattle	2,124
No. Horses	941
No. Sheep	7,954
No. Hogs	3,466
No. Dogs	244
Value of Produce Raised in 1868	$173,573
Total Population	1,347

HISTORICAL AND STATISTICAL.

MARION TOWNSHIP was first settled by George Dutton, in 1835, on section 22, where he has lived until the present time. This Township being one of the finest in the County, for agricultural purposes, it has been settled up very rappidly, and by a class of people who expect to make this their permanent homes.

It is well adapted to the raising of fruits and has very many fine orchards. There is considerable timber in the south-west part of the Township, and, aside from the timber, there is no land in the Township but what is subject to a high state of cultivation.

Representative Views.

	No. Acres
Brandywine Farm, Residence of Manly Van Orsdol	160
Prairie Gem Farm, Residence of Miller Young	160
Maple Grove, Residence of W. P. Young	120
Forest Grove, Residence of J. D. Smith	200
Residence of R. A. Templeton	160
" " William Spry	215
" " Wm. Litzenberg	320

PRAIRIE GEM FARM
Residence of Miller Young. Sec. 9 Marion Tp Henry Co. Iowa

BRANDYWINE FARM
Residence of Manly Vanorsdol. Sec. 9 Marion Tp Henry Co. Iowa

Residence of R.A. Templeton
Sec. 29 Marion Tp Henry Co. Iowa

MAPLE GROVE
Res. of W. P. Young. Sec. 10 Marion Tp Henry Co. Iowa

Residence of Wm. Spry
Sec. 19 Marion Tp Henry Co. Iowa

FORREST GROVE
Residence of J.D. Smith. Sec. 7 Marion Tp Henry Co. Iowa

MAP OF CANAAN TOWNSHIP

72. NORTH RANGE 5 WEST.

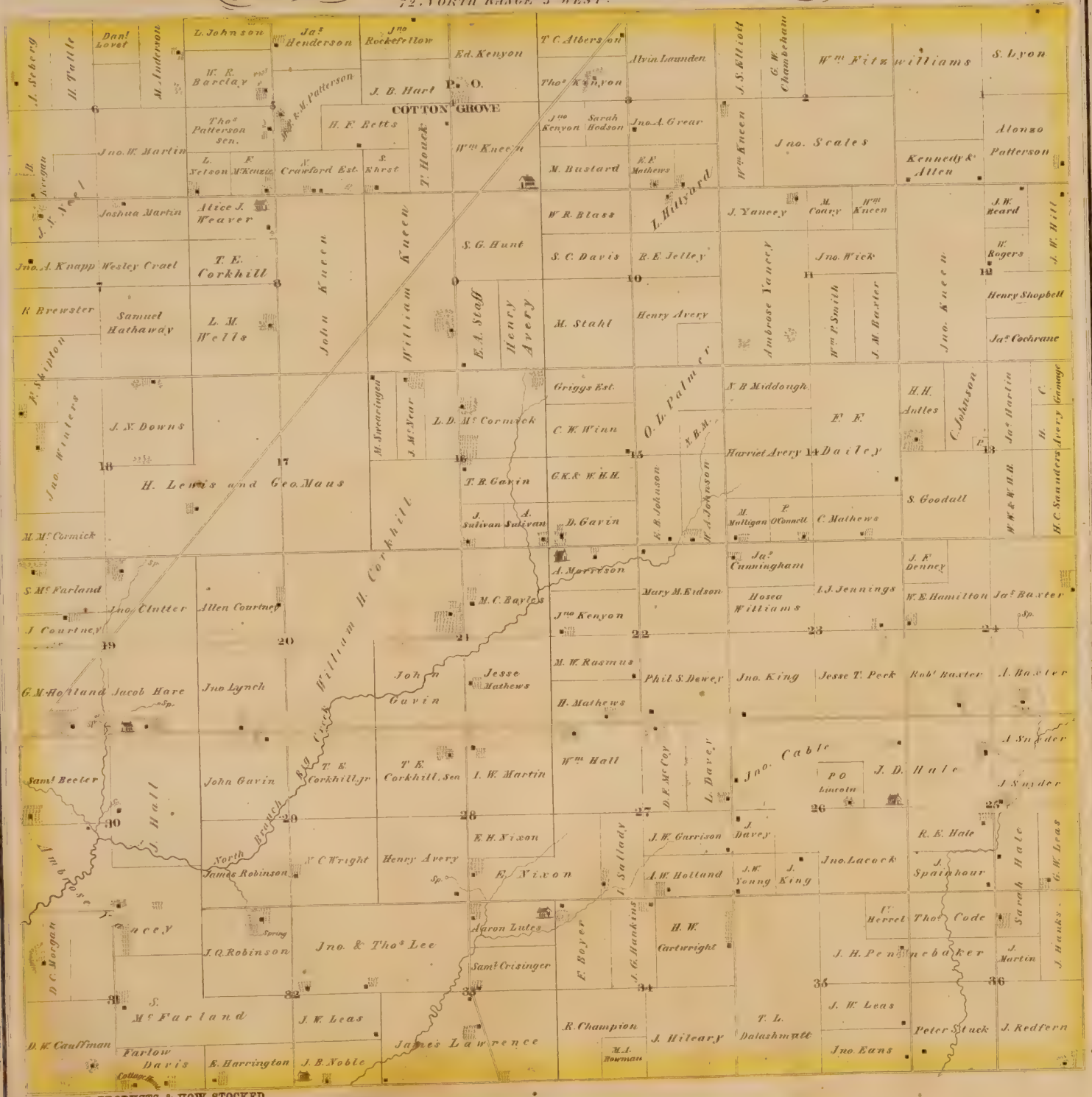

PRINCIPAL PRODUCTS & HOW STOCKED.

Bushels Wheat	23,669
Bushels Corn	130,965
Bushels Oats	14,350
Tons Hay	1,422
No. Horned Cattle	1,081
No. Horses	441
No. Sheep	1,945
No. Hogs	1,155
No. Dogs	133
No. Acres in Cultivation	8,240
Value of Produce Raised in 1868	$77,746 78
Total Population	642

HISTORICAL AND STATISTICAL.

CANAAN TOWNSHIP.—This being one of the prairie Townships, it was not settled until the Spring of 1848, at which Mr. James Lawrence, settled on section 33, where he still resides, and owners the south one half of said section, (320 acres,) Robert McCabe, Ambrose Yancy, Thomas Corkhill, Wm. Corkhill, Jacob Hare, and A. Baxter, were amongst the next who came into this Township.

In 1851 there was not a tree except in the south-west corner, where there was a few trees on the creek. Now the many orchards and fine groves that surround nearly every farm house, show by what class of people the Township has been settled. It has more acres of tillable land than any Township in the County.

Representative Views.

	No. Acres
Cottage Home, Residence of Farlow Davis	230

CARRIAGE & WAGON FACTORY
Howe, Coats & Co. Proprietors
Mount Pleasant, Iowa.

UNION BLOCK
Mt Pleasant, Iowa
(Proprietors)
E. L. Penn H. Ambler

Res. of Henry Avery
Mt Pleasant, Iowa.

EXCELSIOR MILLS
J. S Wertz, Propr.
Mt Pleasant Iowa.

Res. of W. R. Cole
Mt Pleasal, Iowa.

Res of Col. Geo. B. Corkhill.
Mt Pleasant, Iowa.

MAP OF NEW-LONDON. TOWNSHIP

71 NORTH RANGE 5 WEST.

PRINCIPAL PRODUCTS & HOW STOCKED.

Bushels Wheat	88,698
Bushels Corn	265,370
Bushels Oats	89,542
Tons Hay	2,785
No. Horned Cattle	2,180
No. Horses	1,112
No. Sheep	6,098
No. Hogs	8,153
No. Dogs	238
No. Acres in Cultivation	18,096
Value of Produce Raised in 1868	$188,449
Total Population	1,718

HISTORICAL AND STATISTICAL.

New London Township was first settled in 1834, by A. C. Dover, on the south-west quarter of section 26, now owned by S. H Dover. Soon after came Peter Hall, John Dalson, Jacob Burge, F. Lee, R. Childs, and S. H. Dover. The village of New London was laid out in 1837, by A. C. Dover. Hedge and Sears were the first merchants, and John Kingkade, the first P. M. Jonathan King, J. E Linn, and John King, were also among the early settlers, The Rail Road was completed, past this place in July 1855. The Township has some timber, but many of the farmers go into Baltimore Township for their timber, joining this on the south. All lands not covered with timber are fine farming lands.

Representative Views.

	No. Acres
Residence, of A. S. Thomas	160
" " Jonathan Doolittle	120
Piety Hill, Residence of M. Lyman	180
Residence, of Wells Andrews	835
New London Academy	N. London
New London House, J. Borden, Proprietor	"
Residence of Dr. J. H. Philpott	"
New London Mills	"

NEW-LONDON MILLS,
Redfearn, Shields & Co. proprietors. New-London, Iowa.

NEW-LONDON ACADEMY, *New-London, Iowa.*

NEW-LONDON-HOUSE,
By J. Borden, New-London, Iowa.

Res. of Dr. J. H. Philpott,
New-London, Iowa.



PIETY HILL,
Res. of M. Lyman, New London, Iowa

Res. of Wells Andrews,
Sec. 20 New-London Tp., Henry Co. Iowa.

MAP OF CENTER TOWNSHIP

TOWN 71 NORTH RANGE 6 WEST.

PRINCIPAL PRODUCTS & HOW STOCKED.

Bushels Wheat	20,098
Bushels Corn	141,393
Bushels Oats	24,115
Tons Hay	2,737
No. Horned Cattle	2,096
No. Horses	848
No. Sheep	8,811
No. Hogs	3,198
No. Dogs	263
No. Acres in Cultivation	11,009
Value of Produce Raised in 1868	$148,147
Total Population	6,480

HISTORICAL AND STATISTICAL.

Center Township was the first settled in the County by one James Dawson, who came in the Spring of 1834, although others came the same year it is thought that he was the first. In 1835 a number of others came, Presley Saunders, who laid out the Town of Mount Pleasant. John M. Hanson, M. H. Barnes, J. Wilson, and Levi Smith, were among them that came in soon after.

Mount Pleasant being the County seat, soon became a Town of some note. The first store there, was opened May 12, 1836, by Colonel J. H. Randolph. The first School was taught by John P. Grantham, the present County Auditor. The Township is well timbered and well watered, and has some of the finest stone quarries in the State. And coal is foundin abundance and some of the mines are worked extensively.

Representative Views.

Residence of Henry Ambler	Mt. Pleasant.
" " C. Pearson, M. D.	" "
" " Col. George B. Corkhill	" "
" " W. R. Cole	" "
" " Henry Avery	" "
" " Reuben Eshelman	" "
" " Daniel Campbell	480 Acres.
Female Seminary, E. L. Belden, Principel, corner Washington Street, and Asylum Avenue	
Iowa Hospital for the Insane	810 Acres.

Residence of C. Pearson, M.D.
Mt Pleasant, Iowa

Residence of Henry Ambler
Mt Pleasant, Iowa.

IOWA HOSPITAL FOR THE INSANE.
Mt Pleasant, Iowa.

MAP OF TIPPECANOE TOWNSHIP

TOWN 71 NORTH RANGE 7 WEST

PRINCIPAL PRODUCTS & HOW STOCKED.

Bushels Wheat	19,627
Bushels Corn	104,947
Bushels Oats	18,838
Tons Hay	1,667½
No. Horned Cattle	1,375
No. Horses	699
No Sheep	3,058
No. Hogs	2,544
No. Dogs	249
Total Population	1,618

HISTORICAL AND STATISTICAL.

TIPPECANOE TOWNSHIP was first settled by Charley Dawson, who built his cabin on section 1 in 1834, and the year after sold it to Wm. B. Lusk, who also claims to have been the first settler in the County, he first settling in Center Township in 1834.

Amongst others who came in in an early day, was Wm. Hockett, who came in 1834, and T. Wright, Linus Fairchild, Wm. H. Lyon, Thomas Grant, Wm. Holron, and Charles Maxwell, and many others followed, until now it is well settled; wherever there is an opening in the timber, there is a farm, as will be seen by the map. The Township is well watered and well timbered, and has many excellent farms.

Representative Views.

	No. Acres
Residence of Wm. Davis	750
Oakland Mills, Armstrong & Clark, Proprietors	Oakland.

Residence of Wm Davis
Sec. 3 Tippecanoe Tp. Henry Co. Iowa.



Residence of Wm Litzenberg
Sec. 35 Marion Tp Henry Co. Iowa

OAKLAND MILLS, ARMSTRONG & CLARK, PROPRIETORS, OAKLAND, HENRY CO. IOWA.

MAP OF SALEM, TOWNSHIP

70 NORTH RANGE 7 WEST.

PRINCIPAL PRODUCTS & HOW STOCKED.

Bushels Wheat	15,214
Bushels Corn	117,995
Bushels Oats	22,148
Tons Hay	2,107½
No. Horned Cattle	1,559
No. Horses	811
No. Sheep	5,315
No. Hogs	2,831
No. Dogs	217
No. Acres in Cultivation	10,731
Total Population	1,938

HISTORICAL AND STATISTICAL.

SALEM TOWNSHIP has amongst its first settlers J. Pidgeon, Aaron Street, W. H. Johnson, Enoch Beard, F. H. Frazier, James Frazier, A. Stanley, Wm. Ranson, Nathan Cook, and many others. Aaron Street laid out the original plat of Salem, and used a "grape vine" to make the measurements with. A. Street and P. Bowyon built the first building in the Township.

It has large quantities of coal, plenty of good timber, and, like the Township east of it, (Jackson,) no Country is better adapted to raising fruit than this strip, south of the Skunk River. The "Salem Free School Seminary" gives to Salem and the surrounding country, School advantages enjoyed but by few of the other Towns in the County.

Representative Views.

	No. Acres
Residence and Business House of D. W. Henderson, Salem	
Residence of H. W. Johnson	80
" " A. D. Woodworth, Salem	80
" " H. L. Lamm	
Whittier College, Salem	

Res. & Business House of D. W. Henderson
Dealer in Hardware and Agricultural Implements Salem, Iowa

Res. of H. W. Johnson
Salem, Iowa.

Res. of A. D. Woodworth
Salem, Iowa.

Res. of H. L. Lamm
Sec. 36 Salem Tp Henry Co. Iowa.

WHITTIER COLLEGE
Salem, Iowa.

Res. of Daniel Campbell
Sec. 12 Center Tp. Henry Co. Iowa.

MAP OF JACKSON TOWNSHIP

TOWN 70 NORTH RANGE 6 WEST.

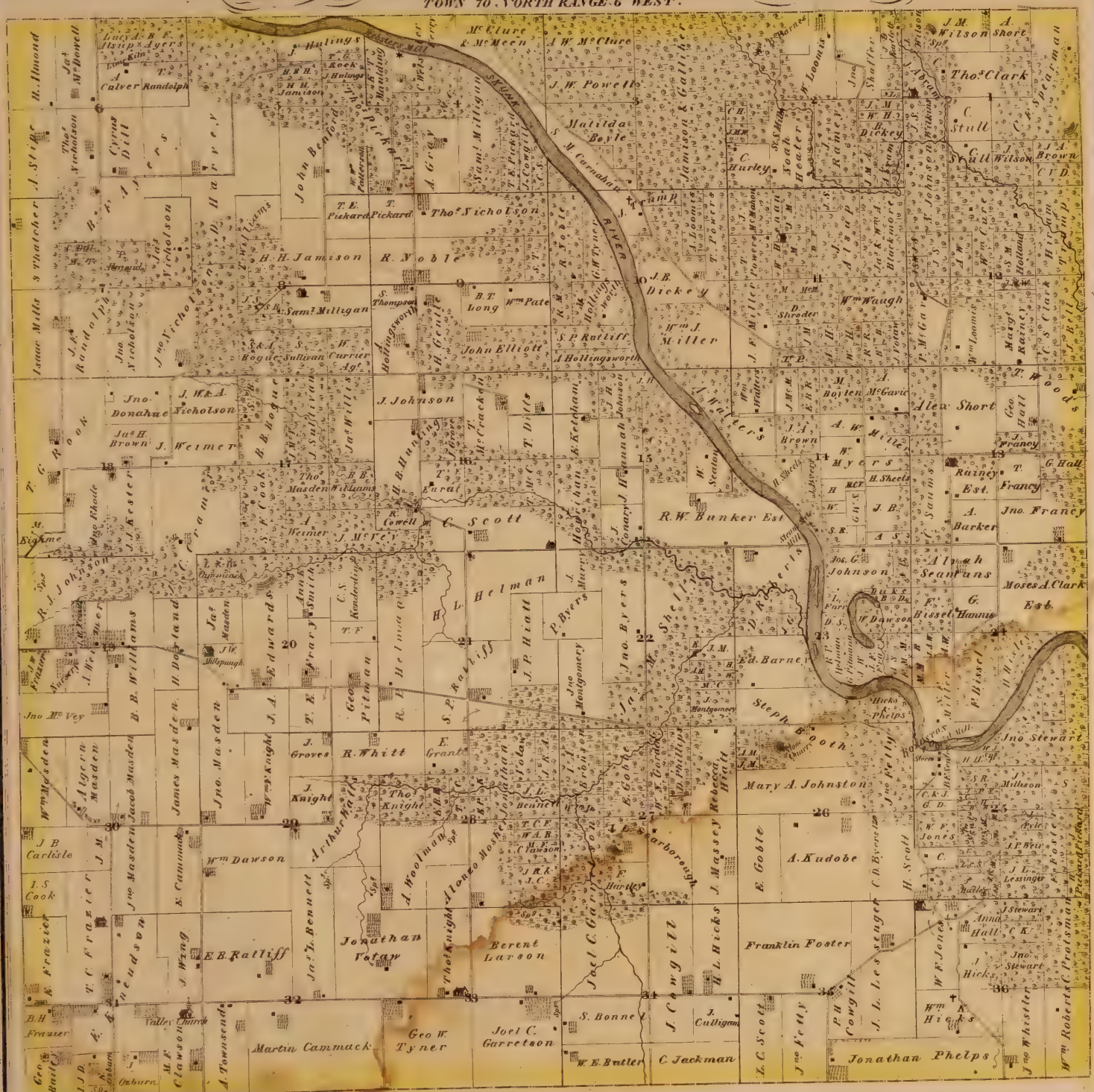

PRINCIPAL PRODUCTS & HOW STOCKED,

Bushels Wheat	15,490
Bushels Corn	125,460
Bushels Oats	16,986
Tons Hay	1,118
No. Horned Cattle	1,590
No. Horses	668
No. Sheep	2,828
No. Hogs	2,643
No. Dogs	190
No. Acres in Cultivation	9,284
Value of Produce Raised in 1868	$55,315
Total Population	1,182

HISTORICAL AND STATISTICAL.

JACKSON TOWNSHIP.—The first settlement in this Township was made in 1836, by one James Richie, on section 6, now owned and occupied by Mr. Ayers. Soon after this came Larkin Johnson, William Williamson, Elijah Burton, Robert Price, J. C. Garrison, Jonathan Russ, A. Walter, J. Maxwell, George Jones, T. Frazier, John Johnson, and J. A. Edwards, and then followed on many others. Its good water and heavy timber, and with its peculiar adaptation for the raising of fruits, very soon filled up all of the tillable land with an enterprising class of people, desirous of making that their permanent homes. The Society known as the "Friends," are quite numerous, and have built a very nice and comfortable house of worship, known as the "Friends Meeting House."

Representative Views.

	No. Acres
Residence of Joseph A Edwards	175

Crane & Brenholts
Wholesale & Retail Dealers in Hardware, Stoves & Tinware and Agricultural Implements.
North Room East Side Square
Mt Pleasant, Iowa.

John Eshelman.
Wholesale and Retail Dealer in Ready Made Clothing, Gents Furnishing Goods, Hats, Caps, Boots & Shoes, Cloths, Cassimeres, Vestings, Tailors' Trimings, & in fact everything Pertaining to Men & Boys Wear, Trunks and Valises No. 38 & 39 East side of Square
Mt Pleasant Iowa.

Residence, Pottery, and Tile Factory of DENNIS MELCHER *Sec. 36 Baltimore Tp.*
Parish P.O. Danville Tp. Des Moines Co. Iowa.

Res. of Reuben Eshelman
Dealer in Clothing, Piece Goods Tailors' Trimmings, Gents Furnishing Goods, Hats, Caps, Trunks, Valise &c.
Mt Pleasant, Iowa.

Holcomb & Andrews
Jobbers of Crockery Glass Ware, Lamp Chimneys & Fruit Jars.
Mt Pleasant Iowa.

MT PLEASANT FEMALE SEMINARY
E. L. Belden, *Principal.*
Mt Pleasant, Iowa

MAP OF BALTIMORE TOWNSHIP

TOWN 70 NORTH RANGE 5 WEST

PRINCIPAL PRODUCTS & HOW STOCKED.

Bushels Wheat	8,840
Bushels Corn	70,070
Bushels Oats	8,597
Tons Hay	644
No. Horned Cattle	904
No. Horses	496
No. Sheep	1,701
No. Hogs	1,118
No. Dogs	196
No Acres in Cultivation	2,118
Bushels Coal	800
Total Population	1,006

HISTORICAL AND STATISTICAL.

BALTIMORE TOWNSHIP was first settled in 1834, on section 32, by Mr. J. A. Box, who also claims to have been the first settler in the County. Black Hawk, Waupello, Mosquetopa, and Nasheaskunk were among the frequenters at his cabin. The Township is mostly all timber, and settled only on the outskirts or near the River. The villiage of Lowell was laid out M. M. McCarver, and the first house built by Harmon Mathews. Hiram Smith, built the first Mill, which was afterwards washed away by high water.

It has now two Flouring Mills and five saw Mills, there is an abundance of coal in the Township, though but few of the mines have been worked to any extent. There being so much timber that wood was the cheapest fuel.

Representative Views.

	No. Acres
Lower Mills, Stephenson and Archibald Proprietor, Lowell	
Smithland Mills, Smith Jackson and Smith Proprietors, Lowell	
Residence of Joseph Brown	240
Res. Pottery & Tile Factory of Edward Melcher	240
" " " " " Dennis Melcher. Parish P. O. Danville Tp., Des Moines Co., Iowa	40

Res. of A. S. Thomas,
Sec. 5 New-London Tp. Henry Co. Iowa.

Res. of Jonathan Doolittle
Sec. 10 New-London Tp. Henry Co. Iowa

LOWELL MILLS,
Stephenson and Archibald, Proprietors, Lowell, Henry Co. Iowa.

SMITHLAND MILLS
Smith, Jackson and Smith, Proprietors, Lowell Henry Co. Iowa

Residence, Pottery & Tile Factory of EDWARD MELCHER,
Sec. 36 Baltimore Tp. (Lowell P. O.) Henry Co. Iowa.

Residence of Joseph Brown
Sec. 33 Baltimore Tp. Henry Co. Iowa.

BUSINESS DIRECTORY.

John B. Drayer, Judge Circuit Court.
T. A. Bereman, County Clerk.
A. R. Warren, Recorder.
Oc. H. Snyder, Auditor.
R. Banks Treasurer.
Geo. W. Thompson, Superintendent Public Schools.
T. A. Mann, County Surveyor.
A. C. Strawn, Mayor, Mount Pleasant.
N. J. Rogers, Marshall, "

ATTORNEYS.

Amblers & Babb, Union Block.
P. N. Bowman, over National State Bank.
E. A. Vancise, over First National Bank.
M. L. Edwards, Court House.
Tracy & Borgholthaus, north side Public Square.
Geo. B. Corkhill, Maid between Monroe & Madison Sts.
T. W. and John S. Woolson, North Side Public Square.

REAL ESTATE DEALERS.

Geo. C. Van Allen, Court House.
H. C. Saunders, opposite Brazelton House.
J. C. Harbin, No. 30 North Side Public Square.
Ambrose Yancey.

HARDWARE MERCHANTS.

Jas. B. Shaw, corner Jefferson and Monroe Sts.
Jas. A. Throop & Co. No. 23 N. S. Square.
Burkett & Co. Harlan Block.

DRUGGISTS.

H. T. Bird, & Co. Brazelton House Block.
Chas. Sneider, 22 N. S. Square.

PHYSICIANS AND SURGEON.

C. Pearson, Homœopathic.
T. E. V. Fariss, Washington St. between Jackson and Jefferson.
A. W. McClure

INSURANCE AGENTS.

W. A. Colby.
J. C. Harbin, 30 N. S. Square.

BANKS.

First National cor. Monroe and Jefferson.
State National cor. Main and Monroe.
L. N. Vale, Cashier First National Bank.
J. K. Clark, Manft. Clark's Pat. Window Sash Holder.
H. N. Crane, Books & Jewelry opposite Brazelton House.
Leisenring Bros. Photographers, over National State Bank.
Cole Bros. Lightning Rods and Pumps.
Henry Avery, Nursery Man.
Horton J. Howard, Conveyancer, Justice of the Peace & Nurseryman, Court House.
R. Root, Proprietor, Brazelton House.
Dr. Geo. Robertson, Fruit Farm, 2 miles South of Mt. Pleasant. Grapes, Strawberries, Plants, Cuttings, &c.
Holcomb & Andrews, Dealers in Crockery Glass and Queensware.

Map of The City of Mt. PLEASANT.

BUSINESS DIRECTORY.

Frank Hatten, Proprietor Mt. Pleasant Journal.
R. H. Copeland, Proprietor Henry County Press.
A. T. Brooks, Asst. Internal Revenue Assessor.
L. W. Saylor, Dry Goods and Notions, No. 24 N. S. Square.
T. Schreiner, Sash, Door and Blind Factory, cor. Main and Saunders Sts.
J. D. Dugdale, Livery and Feed Stable, Washington between Adams and Harrison.
W. H. Hatch, Books, Stationery, Jewelery and Musical Instruments.
E. L. Belden, Female Seminary, cor. E. Washington St. and Asylum Ave.
Ben. L. Cozier, Principal Public Schools.
Spearman & Houseman, Wholesale and Retail Groceries, S. E. cor. Spruce.
John Eshelman, Wholesale and Retail Clothing, 38 and 39 E. S. Square.
Reuben Eshelman, Clothier and Merchant Tailor, 29 N. S. Square.
P. Jericho, Harness and Saddle Maft. 25 W. Monroe St.
L. F. Willard, Harness and Saddle Maft. Monroe between Main and Jefferson.
J. S. Wertz, Excelsior Mills.
Howe, Coats & Co. Wagon and Carriage Manufacturers.
N. Greusel.
J. R. Gilchrist, Silver Plating.
R. Allen.
S. D. Swan.
Wm. White.

VIEWS.

Union Block, E. L. Penn & H. Ambler, Proprietors.
Carriage and Wagon Factory. Howe, Coats and Co., Proprietors.
Excelsior Mills, J. S. Wentz, Proprietor.
Eshelman's Block, East Side Public Square.
Store Holcomb & Alexandrews, Cor. North Brazelton House.
Residence of Reuben Eshelman, Cor. North Brazelton House.

SALEM BUSINESS DIRECTORY.

H. Gibbs, Proprietor Hotel, and Dealer in General Merchandise.
A. B. Marsh, Dry Goods, Groceries, and Dealer in General Merchandise.
A. D. Woodworth, Dry Goods, Clothing, Boots, Shoes, Groceries and Hardware.
Thomas Shampoi, Manft. and Dealer in Boots and Shoes.
J. M. Triplett, Groceries, Queensware and Boots and Shoes.
J. C. Reeves, Druggist.
L. J. Rogers, Physician and Surgeon.
T. A. Bull, Dentist.
J. W. Pickeing, Tannery and Harness Manft.
Wm. Pray, (of Pickering & Co.) Harness Manufacturer.
W. H. Willmett, Harness Maker, works for Pickering & Co.
Nathan Hockett, Saddle and Harness Maker.
Israel Mendenhall, Cabinet Maker.
Marshall Knight, Wagon Maker.
I. T. Brooks, Blacksmithing.
Hiram Jones. "
D. W. Henderson, Dealer in Hardware and Agricultural Implements.

NEW LONDON BUSINESS DIRECTORY.

Wm. Allen, Druggist, Grocer and Grain Dealer.
Wm. M. Glenny, Physician and Surgeon.
J. H. Philpett, " "
W. C. Hobbs, " "
James L. Cochran, Principal of Academy and Attorney at Law.
B. Roberts, Dry Goods, Notions, Groceries, Drugs and Medicines.
Richard & Nugen, Dry Goods, Notions, Groceries, and Ready-made Clothing.
A. Chandler, Dry Goods, Notions, Groceries Boots and Shoes and P. M.
W. D. Waller, Boots, Shoes and Notions and General Nursery Stock.
W. F. Price, Fruit Trees and Shrubbery.
J. H. Hampton, Blacksmith and Wagon Maker.
T. H. Bristor, Carriage and Wagon Maker.
Daniel M. Hodge, Merchant Tailor.
J. Borden, Proprietor Hotel.
Sam. J. Shaner, Station Agent, B. and M. R. R.
W. Workman, Grain and Stock Dealer.
George Edger, Corn Plows and Corn Stalk Cutters.
Shields, Redfern & Co. New London Mills, Dealers in Grain, Flour, Feed, &c.
S. Staebler, of Mill County.

1722011

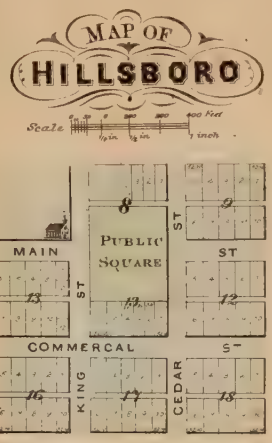

HILLSBORO
BUSINESS DIRECTORY.

J. R. Allen, Physician and Surgeon.
Roger Jordan, General Merchandise.
J. G. Newbold, Insurance Agent and Notary Public.
Lewis Van Dorin, Wagon and Carriage Maker.
J. R. Davidson, Blacksmith.

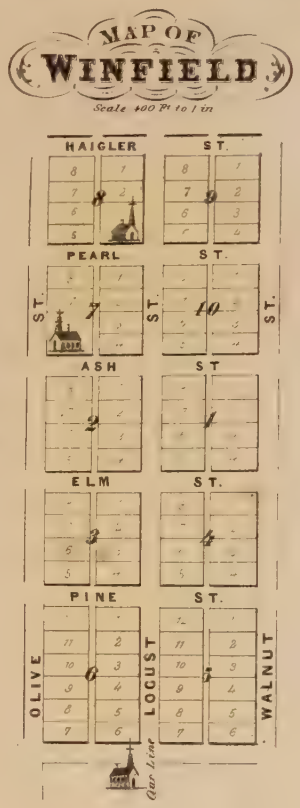

WINFIELD
BUSINESS DIRECTORY.

B. M. Shockey, Physician & Surgeon.
J. H. Goodspeed, Dry Goods & Groceries.
Charles Craven, Wheelright, Wagons & Carriages.
E. F. Haight, " " "
T. L. Hull, Harness Maker.
Wm. G. Lauder, Blacksmith.
C. M. Fulton, Groceries, Drugs & Hardware.

TRENTON
BUSINESS DIRECTORY.

Jacob Morrisoh, Merchant.
James C. Green, Notary Public and Agent Ætna Insurance Co.
Q. M. Noel, Proprietor Hotel.
J. C. Hull, Physician and Surgeon.
C. C. Turney, Blacksmith and Wagon Maker.
Joel Turney, " " "
Jacob S. Probosco, Grocer.
H. W. Howard, Groceries and Provisions.
Simon N. Lozier, " " "
Wm. M. Willson, Cabinet Maker.
Jas. Stephens, Wheelwright and Chair Maker.

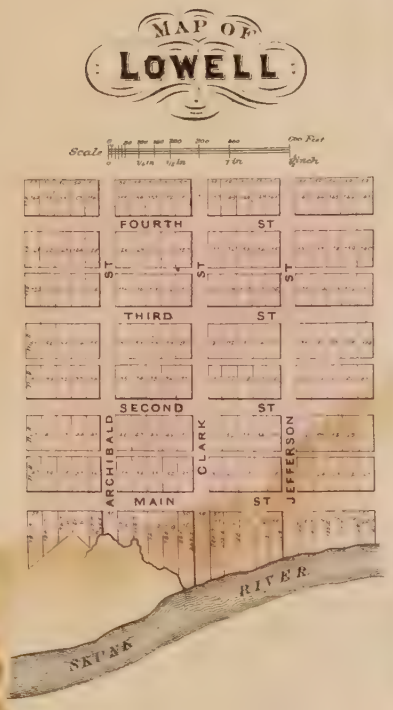

LOWELL
BUSINESS DIRECTORY.

Myers & Hall, Proprietors Hotel.
E. Archibald, Physician and Surgeon.
E. H. Stephenson, of Stephenson & Archibald, Millers.
J. W. Smith, Miller.
T. J. Price, Dealer in Dry Goods and Groceries.
P. S. Cunningham, Grocer.
R. G. M'Farland, Fine Stone Quarry.
Edward Folsom. " " "

TRANSFERS OF REAL ESTATE.

SELLER.	PURCHASER.	TOWNSHIP.	SUB-DIVISION.	SEC.	NO.	RANGE.	No. ACRES.	Date of Sale.	PRICE PER ACRE.	REMARKS.

TRANSFERS OF REAL ESTATE.

SELLER.	PURCHASER.	TOWNSHIP.	SUB-DIVISION.	SEC.	NO.	RANGE.	NO. ACRES.	Date of Sale.	PRICE PER ACRE.	REMARKS.

4891